



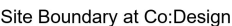
DRAWING TITLE:

ES Figure 4.1: Site Boundary and Layout Submitted at Co:Design

DOCUMENT:

6.3 Environmental Statement Volume 3
Figure 4.1: Site Boundary and Layout Submitted at Co:Design

LEGEND:



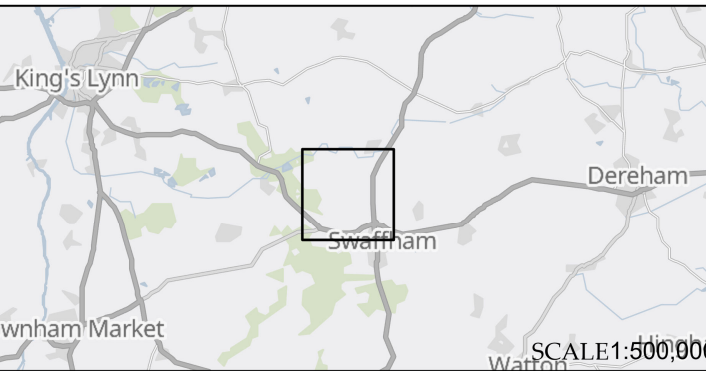
Existing Woodland

Solar PV Site, Associated Development and
Customer and National Grid Substation

Potential Mitigation and Enhancement Areas

*Note - No dimensions are to be scaled from this drawing. All dimensions are to be checked on site. Area measurements for indicative purposes only

Sources: LDA Design, IGP 2025. Ordnance Survey



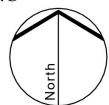
The Infrastructure Planning (Applications: Prescribed Forms and Procedure) Regulations 2009 – Reg 5(2)(a)

PINS Ref. EN0110013 Drawing no.: 9485_0506

DATE	Nov 2025	DRAWN	EC
SCALE @A3	1:25,000	CHECKED	PD
STATUS	Final	APPROVED	RP

P0	DCO Submission	RP	19/11/2025
REV.	DESCRIPTION	APP.	DATE

THIS DRAWING IS THE PROPERTY ISLAND GREEN POWER AND NO
REPRODUCTION MAY BE MADE IN WHOLE OR IN PART
WITHOUT PERMISSION



Island
GREEN
POWER

LDĀ DESIGN